

Figure 13A
Viewpoint 1: From public right of way in Cornwall National Landscape

<div>Key</div> <div><div></div>Proposed</div> <div><div></div>Operational</div> <div><div></div>Consented</div> <div><div></div>Pending Planning</div>	OS grid reference:	E 201395 N 50335	Visualisation Type:	1	Camera / Lens:	Nikon D610 / Nikon AF-S Nikkor 50mm f/1.8g	Project No:	P0686	<div><div></div><div>amalgam</div><div>landscape</div></div> <div>T. 01275 627077 E. info@amalgamlandscape.co.uk W. www.amalgamlandscape.co.uk</div>	
	Viewpoint altitude:	72m	Horizontal field of view:	90°	Projection:	cylindrical	Camera height:	1.5m		
	Direction of view:	North-west	Paper size:	(841 x 297mm)	Image Enlargement:	100%	Date and time of photo:	26/04/2022 1.08pm	Date	10/11/2025
	Distance to site:	4.41km	View flat at comfortable arms length		Weather conditions and visibility:	Partly Cloudy and Very Good	Drawn by:	PS		

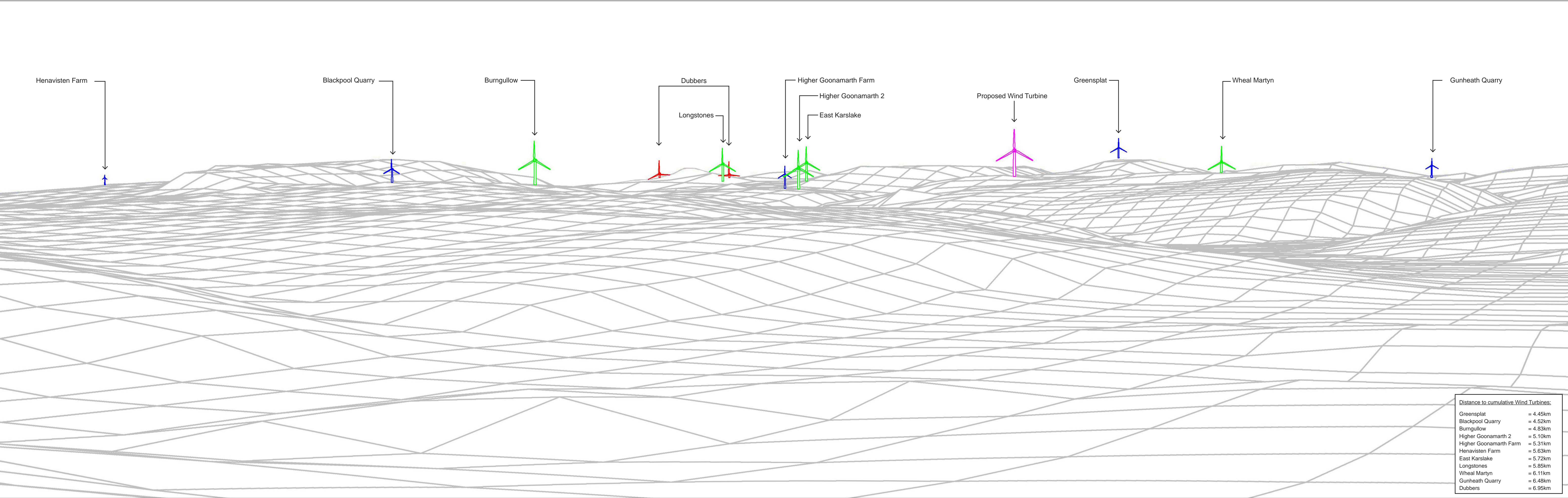


Figure 13B
Viewpoint 1: From public right of way in Cornwall National Landscape

Key	
	Proposed
	Operational
	Consented
	Pending Planning


OS grid reference:	E 201395 N 50335	Visualisation Type:		1	
Viewpoint altitude:	72m	Horizontal field of view:	53.5°	Projection:	planar
Direction of view:	North-west	Paper size:	(841 x 297mm)	Image Enlargement:	150%
Distance to site:	4.41km	View flat at comfortable arms length			

Distance to: (See table above)		Project No:	P0686	<div>Higher Biscovillack Wind Turbine</div> <div> amalgam landscape</div> <div>T. 01275 627077 E. info@amalgamlandscape.co.uk W. www.amalgamlandscape.co.uk</div>
		Rev:	000	
		Date	10/11/2025	
		Drawn by:	PS	

Distance to cumulative Wind Turbines:	
Greensplat	= 4.45km
Blackpool Quarry	= 4.52km
Burngullow	= 4.83km
Higher Goonamarth 2	= 5.10km
Higher Goonamarth Farm	= 5.31km
Henavisten Farm	= 5.63km
East Karslake	= 5.72km
Longstones	= 5.85km
Wheal Martyn	= 6.11km
Gunheath Quarry	= 6.48km
Dubbers	= 6.95km



Figure 13C
Viewpoint 1: From public right of way in Cornwall National Landscape

OS grid reference:	E 201395 N 50335	Visualisation Type: 4		Camera / Lens:	Nikon D610 / Nikon AF-S Nikkor 50mm f/1.8g	Project No:	P0686	<div><div></div><div>Higher Biscovillack Wind Turbine</div></div> <div>amalgam landscape</div> <div>T. 01275 627077 E. info@amalgamlandscape.co.uk W. www.amalgamlandscape.co.uk</div>	
Viewpoint altitude:	72m	Horizontal field of view:	53.5°	Projection:	planar	Camera height:	1.5m		
Direction of view:	North-west	Paper size:	(841 x 297mm)	Image Enlargement:	150%	Date and time of photo:	26/04/2022 1.08pm	Date	10/11/2025
Distance to site:	4.41km	View flat at comfortable arms length		Weather conditions and visibility:		Partly Cloudy and Very Good		Drawn by:	PS

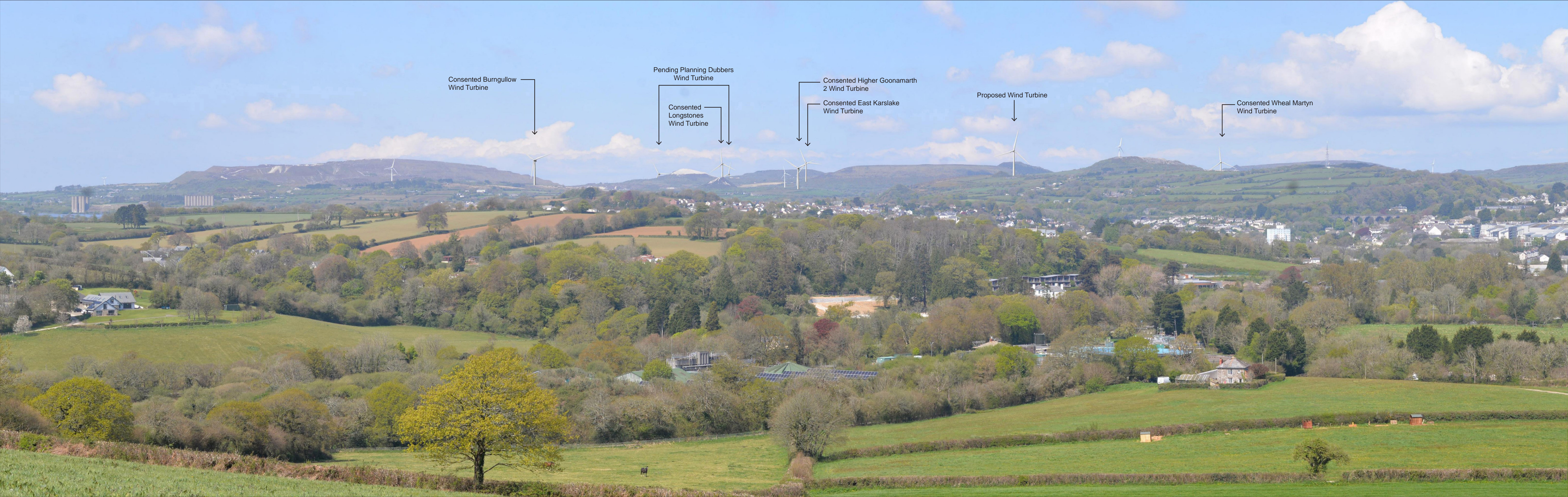



Figure 13D
Viewpoint 1: From public right of way in Cornwall Area National Landscape

OS grid reference:	E 201395 N 50335	Visualisation Type: 4		Camera / Lens:	Nikon D610 / Nikon AF-S Nikkor 50mm f/1.8g	Project No:	P0686	Higher Biscovillack Wind Turbine	
Viewpoint altitude:	72m	Horizontal field of view:	53.5°	Projection:	planar	Camera height:	1.5m	Rev:	000
Direction of view:	North-west	Paper size:	(841 x 297mm)	Image Enlargement:	150%	Date and time of photo:	26/04/2022 1.08pm	Date	10/11/2025
Distance to site:	4.41km	View flat at comfortable arms length		Weather conditions and visibility:		Partly Cloudy and Very Good	Drawn by:	PS	



T. 01275 627077
E. info@amalgamlandscape.co.uk
W. www.amalgamlandscape.co.uk