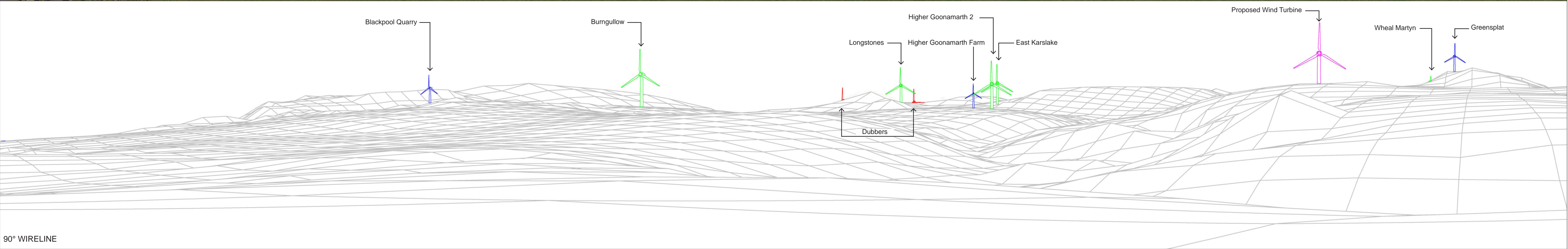


90° BASELINE PANORAMA

This image provides the landscape and visual context only



90° WIRELINE

Figure 14A
Viewpoint 2: From A3058 on fringes of St Austell

<div>Key</div> <div><div></div>Proposed</div> <div><div></div>Operational</div> <div><div></div>Consented</div> <div><div></div>Pending Planning</div>	OS grid reference: E 200109 N 52556		Visualisation Type: 1		Camera / Lens: Nikon D610 / Nikon AF-S Nikkor 50mm f/1.8g		Project No: P0686		<div><div></div><div>amalgam</div><div>landscape</div></div> <div>T. 01275 627077 E. info@amalgamlandscape.co.uk W. www.amalgamlandscape.co.uk</div>	
	Viewpoint altitude: 111m		Horizontal field of view: 90°		Camera height: 1.5m		Rev: 000			
	Direction of view: North-west		Paper size: (841 x 297mm)		Image Enlargement: 100%		Date and time of photo: 26/04/2022 1.35pm		Date 10/11/2025	
	Distance to site: 1.92km		View flat at comfortable arms length		Weather conditions and visibility: Partly Cloudy and Very Good		Drawn by: PS			

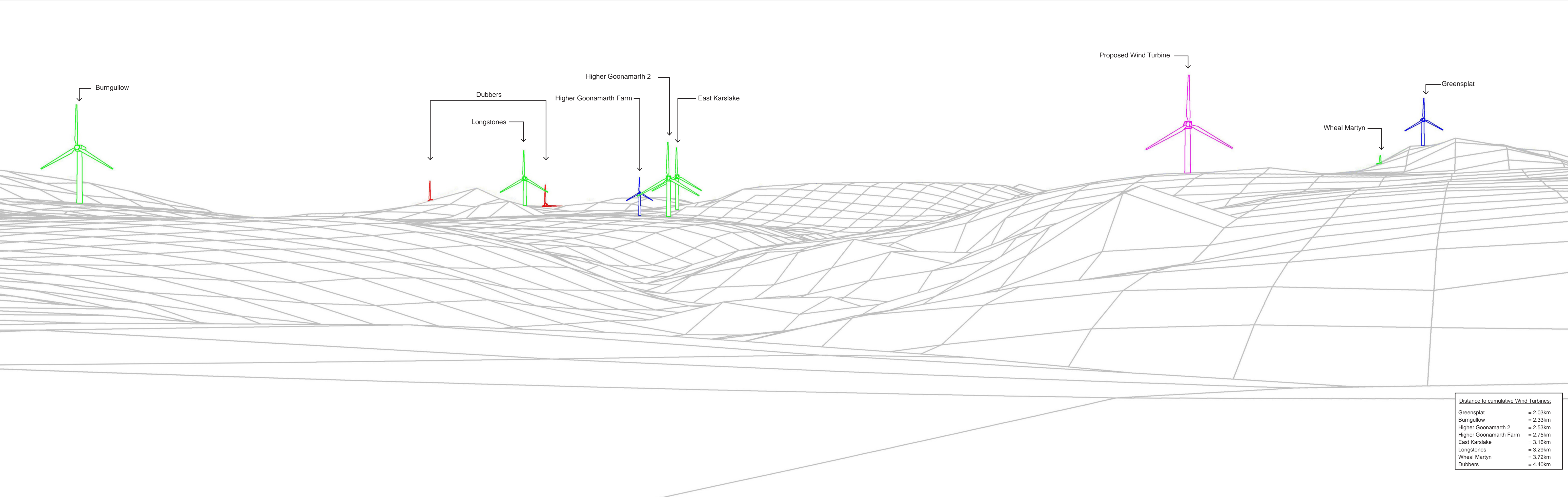


Figure 14B
Viewpoint 2: From A3058 on fringes of St Austell

Key	
	Proposed
	Operational
	Consented
	Pending Planning

OS grid reference:	E 200109 N 52556	Visualisation Type: 1		
Viewpoint altitude:	111m	Horizontal field of view: 53.5°	Projection:	planar
Direction of view:	North-west	Paper size: (841 x 297mm)	Image Enlargement:	150%
Distance to site:	1.92km	View flat at comfortable arms length		


Distance to: (See table above)

Project No:	P0686
Rev:	000
Date	10/11/2025
Drawn by:	PS


Distance to cumulative Wind Turbines:	
Greensplat	= 2.03km
Burngullow	= 2.33km
Higher Goonamarth 2	= 2.53km
Higher Goonamarth Farm	= 2.75km
East Karslake	= 3.16km
Longstones	= 3.29km
Wheal Martyn	= 3.72km
Dubbers	= 4.40km

Higher Biscovillack Wind Turbine	
	amalgam landscape
	T. 01275 627077
	E. info@amalgamlandscape.co.uk W. www.amalgamlandscape.co.uk

© Amalgam Landscape Ltd. 2025. This drawing may not be reproduced in whole or in part without written permission from Amalgam Landscape Ltd.

OS grid reference:	E 200109 N 52556	Visualisation Type: 4		Camera / Lens:	Nikon D610 / Nikon AF-S Nikkor 50mm f/1.8g	Project No:	P0686	<div><div></div><div><p>Higher Biscovillack Wind Turbine</p><p>T. 01275 627077 E. info@amalgamlandscape.co.uk W. www.amalgamlandscape.co.uk</p></div></div>			
Viewpoint altitude:	111m	Horizontal field of view:	53.5°	Projection:	planar	Camera height:	1.5m			Rev:	000
Direction of view:	North-west	Paper size:	(841 x 297mm)	Image Enlargement:	150%	Date and time of photo:	26/04/2022 1.35pm			Date	10/11/2025
Distance to site:	1.92km	View flat at comfortable arms length		Weather conditions and visibility:		Partly Cloudy and Very Good				Drawn by:	PS

© Amalgam Landscape Ltd. 2025. This drawing may not be reproduced in whole or in part without written permission from Amalgam Landscape Ltd.

OS grid reference:	E 200109 N 52556	Visualisation Type: 4		Camera / Lens:	Nikon D610 / Nikon AF-S Nikkor 50mm f/1.8g	Project No:	P0686	<div><div></div><div><p>Higher Biscovillack Wind Turbine</p><p>T. 01275 627077 E. info@amalgamlandscape.co.uk W. www.amalgamlandscape.co.uk</p></div></div>			
Viewpoint altitude:	111m	Horizontal field of view:	53.5°	Projection:	planar	Camera height:	1.5m			Rev:	000
Direction of view:	North-west	Paper size:	(841 x 297mm)	Image Enlargement:	150%	Date and time of photo:	26/04/2022 1.35pm			Date	10/11/2025
Distance to site:	1.92km	View flat at comfortable arms length		Weather conditions and visibility:		Partly Cloudy and Very Good				Drawn by:	PS