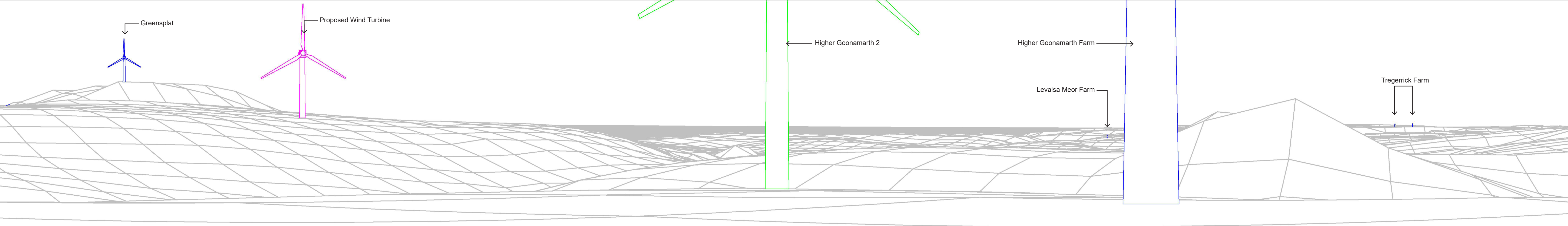




90° BASELINE PANORAMA

This image provides the landscape and visual context only



90° WIRELINE

Figure 16A
Viewpoint 4: From permissive quarry road

<div>Key</div> <div><div></div> Proposed</div> <div><div></div> Operational</div> <div><div></div> Consented</div> <div><div></div> Pending Planning</div>	OS grid reference: E 198763 N 55042		Visualisation Type: 1		Camera / Lens: Nikon D610 / Nikon AF-S Nikkor 50mm f/1.8g	Project No: P0686	<div>Higher Biscovillack Wind Turbine</div> <div><div>amalgam</div>landscape</div> <div>T. 01275 627077 E. info@amalgamlandscape.co.uk W. www.amalgamlandscape.co.uk</div>
	Viewpoint altitude: 223m		Horizontal field of view: 90°		Camera height: 1.5m	Rev: 000	
	Direction of view: South		Paper size: (841 x 297mm)		Date and time of photo: 26/04/2022 5.02pm	Date 10/11/2025	
	Distance to site: 1.20km		View flat at comfortable arms length		Weather conditions and visibility: Clear Sky and Very Good	Drawn by: PS	

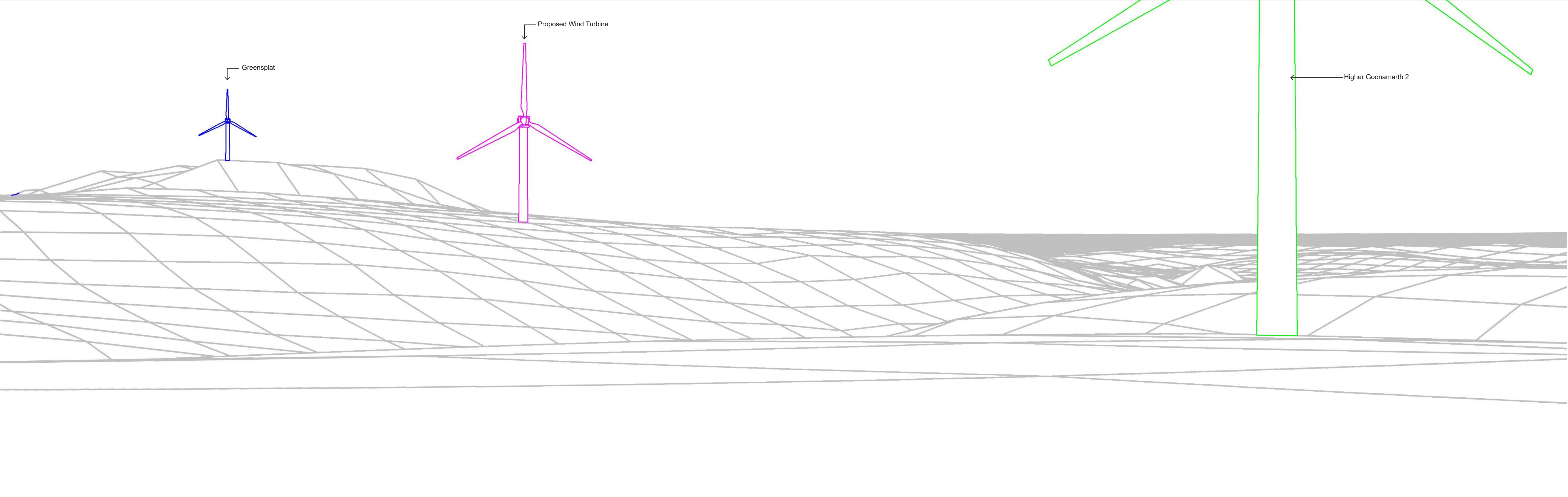


Figure 16B
Viewpoint 4: From permissive quarry road

Key	
	Proposed
	Operational
	Consented
	Pending Planning

OS grid reference:	E 198763 N 55042	Visualisation Type: 1	
Viewpoint altitude:	223m	Horizontal field of view: 53.5°	Projection: planar
Direction of view:	South	Paper size: (841 x 297mm)	Image Enlargement: 150%
Distance to site:	1.20km	View flat at comfortable arms length	

Distance to:	Higher Goonamarth 2	= 0.29km
	Greensplat	= 1.38km

Project No:	P0686
Rev:	000
Date	10/11/2025
Drawn by:	PS

Higher Biscovillack Wind Turbine	
	amalgam landscape
	T. 01275 627077
	E. info@amalgamlandscape.co.uk W. www.amalgamlandscape.co.uk

© Amalgam Landscape Ltd. 2025. This drawing may not be reproduced in whole or in part without written permission from Amalgam Landscape Ltd.



OS grid reference:	E 198763 N 55042	Visualisation Type: 4		Camera / Lens: Nikon D610 / Nikon AF-S Nikkor 50mm f/1.8g	Project No: P0686	<div>Higher Biscovillack Wind Turbine</div>  <div> T. 01275 627077 E. info@amalgamlandscape.co.uk W. www.amalgamlandscape.co.uk </div>	
Viewpoint altitude:	223m	Horizontal field of view: 53.5°	Projection: planar	Camera height: 1.5m	Rev: 000		
Direction of view:	South	Paper size: (841 x 297mm)	Image Enlargement: 150%	Date and time of photo: 26/04/2022 5.02pm	Date 10/11/2025		
Distance to site:	1.20km	View flat at comfortable arms length		Weather conditions and visibility: Clear Sky and Very Good	Drawn by: PS		



Figure 16D
Viewpoint 4: From permissive quarry road

OS grid reference:	E 198763 N 55042	Visualisation Type: 4		Camera / Lens: Nikon D610 / Nikon AF-S Nikkor 50mm f/1.8g	Project No: P0686	<div>Higher Biscovillack Wind Turbine</div> <div> <div><div>T. 01275 627077</div><div>E. info@amalgamlandscape.co.uk</div><div>W. www.amalgamlandscape.co.uk</div></div></div>	
Viewpoint altitude:	223m	Horizontal field of view: 53.5°	Projection: planar	Camera height: 1.5m	Rev: 000		
Direction of view:	South	Paper size: (841 x 297mm)	Image Enlargement: 150%	Date and time of photo: 26/04/2022 5.02pm	Date: 10/11/2025		
Distance to site:	1.20km	View flat at comfortable arms length		Weather conditions and visibility: Clear Sky and Very Good	Drawn by: PS		