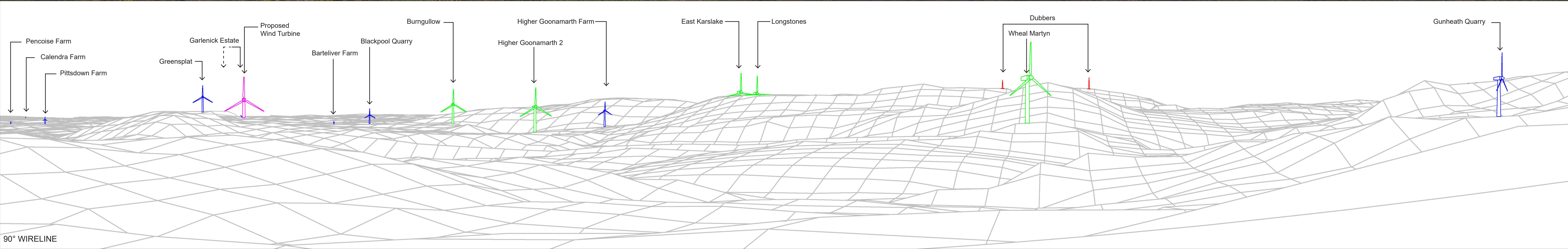


90° BASELINE PANORAMA

This image provides the landscape and visual context only



90° WIRELINE

Figure 17A

Viewpoint 5: From Caerloggas Downs

Key

- Proposed
- Operational
- Consented
- Pending Planning

OS grid reference:	E 201570 N 56315	Visualisation Type:	1	Camera / Lens:	Nikon D610 / Nikon AF-S Nikkor 50mm f/1.8g	Project No:	P0686
Viewpoint altitude:	282m	Horizontal field of view:	90°	Projection:	cylindrical	Camera height:	1.5m
Direction of view:	South-west	Paper size:	(841 x 297mm)	Image Enlargement:	100%	Date and time of photo:	27/04/2022 9.21am
Distance to site:	2.56km	View flat at comfortable arms length		Weather conditions and visibility:	Partly Cloudy and Very Good	Date	10/11/2025
						Drawn by:	PS

Higher Biscovillack Wind Turbine

amalgam landscape

T. 01275 627077

E. info@amalgamlandscape.co.uk

W. www.amalgamlandscape.co.uk

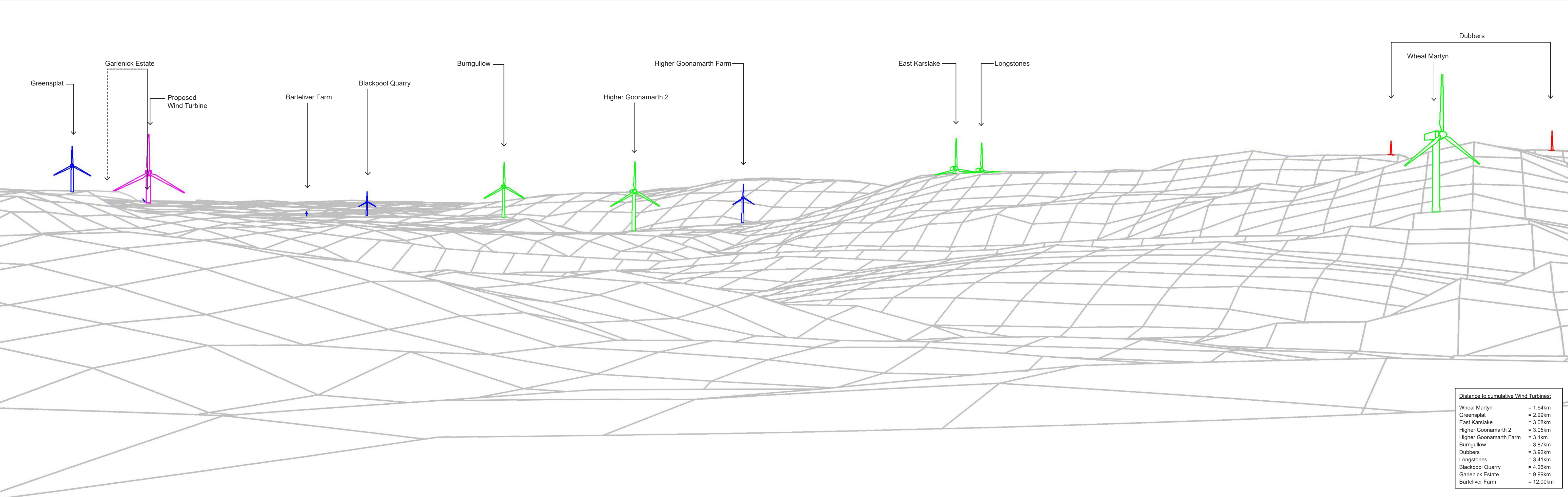




Figure 17C

Viewpoint 5: From Caerloggas Downs

OS grid reference:	E 201570 N 56315	Visualisation Type:	4	Camera / Lens:	Nikon D610 / Nikon AF-S Nikkor 50mm f/1.8g	Project No:	P0686	<div><div><p>Higher Biscovillack Wind Turbine</p><p>T. 01275 627077 E. info@amalgamlandscape.co.uk W. www.amalgamlandscape.co.uk</p></div></div>			
Viewpoint altitude:	282m	Horizontal field of view:	53.5°	Projection:	planar	Camera height:	1.5m			Rev:	000
Direction of view:	South-west	Paper size:	(841 x 297mm)	Image Enlargement:	150%	Date and time of photo:	27/04/2022 9.21am			Date	10/11/2025
Distance to site:	2.56km	View flat at comfortable arms length		Weather conditions and visibility:		Partly Cloudy and Very Good				Drawn by:	PS

© Amalgam Landscape Ltd. 2025. This drawing may not be reproduced in whole or in part without written permission from Amalgam Landscape Ltd.




Figure 17D
Viewpoint 5: From Caerloggas Downs

OS grid reference:	E 201570 N 56315	Visualisation Type:	4	Camera / Lens:	Nikon D610 / Nikon AF-S Nikkor 50mm f/1.8g	Project No:	P0686	<div><div></div><div>T. 01275 627077 E. info@amalgamlandscape.co.uk W. www.amalgamlandscape.co.uk</div></div>			
Viewpoint altitude:	282m	Horizontal field of view:	53.5°	Projection:	planar	Camera height:	1.5m			Rev:	000
Direction of view:	South-west	Paper size:	(841 x 297mm)	Image Enlargement:	150%	Date and time of photo:	27/04/2022 9.21am			Date	10/11/2025
Distance to site:	2.56km	View flat at comfortable arms length		Weather conditions and visibility:		Partly Cloudy and Very Good				Drawn by:	PS