





Aerial View - Looking North




Aerial View - Looking South

**Key**  
 Proposed Wind Turbine

Proposed Wind Turbine Coordinates 199806 E 54453 N

**Location Plan**  
  
Scale 1:25,000 @ A3


© Amalgam Landscape 2025  
This drawing may not be reproduced in whole or in part without written permission from Amalgam Landscape

Scale 1:25,000 @ A3  
0 0.5 1 1.5km  


Drawn : PS	Checked : AJW
Ref : P00686	Revision : 000
Date : 04/11/2025	

**Site Analysis**  
Figure 2

**Higher Biscovillack Farm Turbine**



T. 01275 627077  
E. [info@amalgamlandscape.co.uk](mailto:info@amalgamlandscape.co.uk)  
W. [www.amalgamlandscape.co.uk](http://www.amalgamlandscape.co.uk)