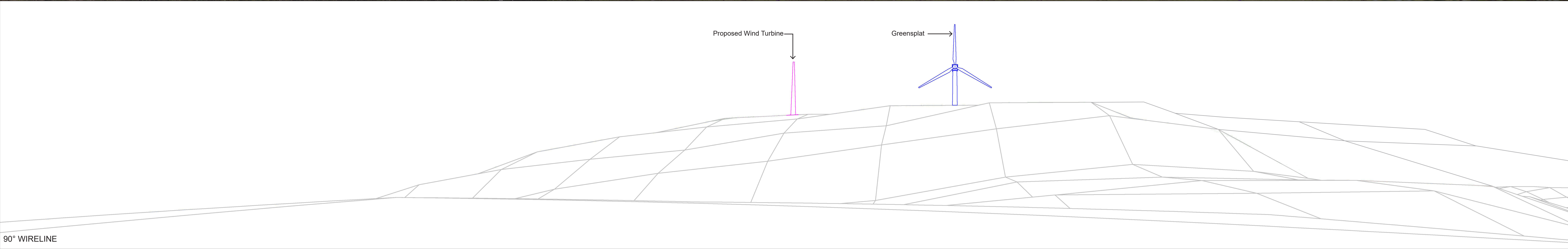


90° BASELINE PANORAMA

This image provides the landscape and visual context only



90° WIRELINE

Figure 21A
Viewpoint 9: From public right of way 424/4/1

<div>Key</div> <div><div></div>Proposed</div> <div><div></div>Operational</div> <div><div></div>Consented</div> <div><div></div>Pending Planning</div>	OS grid reference: E 200684 N 54570		Visualisation Type: 1		Camera / Lens: Nikon D610 / Nikon AF-S Nikkor 50mm f/1.8g	Project No: P0686	<div><div></div>amalgam landscape</div> <div>T. 01275 627077 E. info@amalgamlandscape.co.uk W. www.amalgamlandscape.co.uk</div>
	Viewpoint altitude: 186m		Horizontal field of view: 90°	Projection: cylindrical	Camera height: 1.5m	Rev: 000	
	Direction of view: West		Paper size: (841 x 297mm)	Image Enlargement: 100%	Date and time of photo: 15/10/2025 2.48pm	Date: 10/11/2025	
	Distance to site: 885m		View flat at comfortable arms length		Weather conditions and visibility: Cloudy and good	Drawn by: PS	




Figure 21B
Viewpoint 9: From public right of way 424/4/1

Key	
	Proposed
	Operational
	Consented
	Pending Planning



OS grid reference:	E 200684 N 54570	Visualisation Type:	1	Distance to: Greensplat = 621m	Project No:	P0686	<div>Higher Biscovillack Wind Turbine</div> <div><div>T. 01275 627077 E. info@amalgamlandscape.co.uk W. www.amalgamlandscape.co.uk</div></div>
Viewpoint altitude:	186m	Horizontal field of view:	53.5°		Rev:	000	
Direction of view:	West	Paper size:	(841 x 297mm)		Date	10/11/2025	
Distance to site:	885m	View flat at comfortable arms length	Image Enlargement:		Drawn by:	PS	



Figure 21C
Viewpoint 9: From public right of way 424/4/1

OS grid reference:	E 200684 N 54570	Visualisation Type:	4	Camera / Lens:	Nikon D610 / Nikon AF-S Nikkor 50mm f/1.8g	Project No:	P0686	Higher Biscovillack Wind Turbine	
Viewpoint altitude:	186m	Horizontal field of view:	53.5°	Projection:	planar	Camera height:	1.5m	Rev:	000
Direction of view:	West	Paper size:	(841 x 297mm)	Image Enlargement:	150%	Date and time of photo:	15/10/2025 2.48pm	Date	10/11/2025
Distance to site:	885m	View flat at comfortable arms length		Weather conditions and visibility:		Cloudy and good		Drawn by:	PS



T. 01275 627077

E. info@amalgamlandscape.co.uk

W. www.amalgamlandscape.co.uk