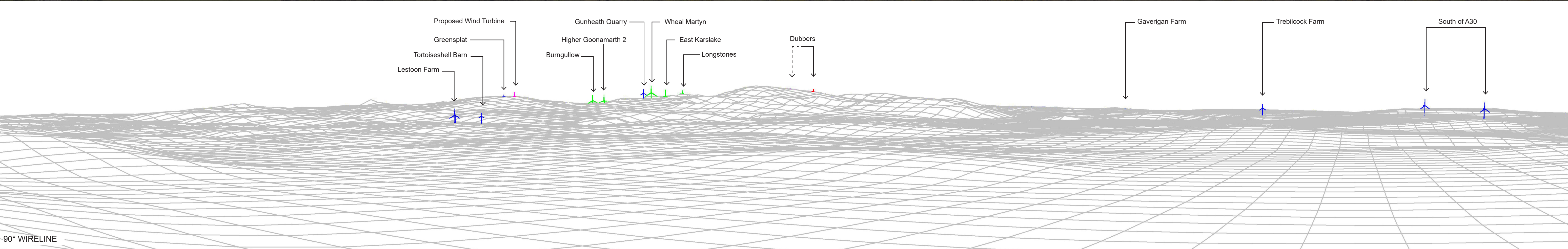




90° BASELINE PANORAMA

This image provides the landscape and visual context only



90° WIRELINE

Figure 22A  
Viewpoint 10: From Helman Tor open access area, in the Helman Tor and Luxulyan Valley Area of Great Landscape Value (AGLV)

<div>Key</div> <div><div></div>Proposed</div> <div><div></div>Operational</div> <div><div></div>Consented</div> <div><div></div>Pending Planning</div>	OS grid reference: E 206183 N 61575		Visualisation Type: 1		Camera / Lens: Nikon D610 / Nikon AF-S Nikkor 50mm f/1.8g		Project No: P0686		<div>Higher Biscovillack Wind Turbine</div>		
	Viewpoint altitude: 202m		Horizontal field of view: 90°		Projection: cylindrical		Camera height: 1.5m				
	Direction of view: South-west		Paper size: (841 x 297mm)		Image Enlargement: 100%		Date and time of photo: 26/04/2022 10.00am		Date 10/11/2025		
	Distance to site: 9.96km		View flat at comfortable arms length		Weather conditions and visibility: Clear Sky and Very Good		Drawn by: PS		<div><div></div><div>amalgam landscape</div></div> <div>T. 01275 627077 E. info@amalgamlandscape.co.uk W. www.amalgamlandscape.co.uk</div>		




Figure 22B  
Viewpoint 10: From Helman Tor open access area, in the Helman Tor and Luxulyan Valley Area of Great Landscape Value (AGLV)

Key	
	Proposed
	Operational
	Consented
	Pending Planning

OS grid reference:	E 206183 N 61575	Visualisation Type: 1		
Viewpoint altitude:	202m	Horizontal field of view: 53.5°	Projection:	planar
Direction of view:	South-west	Paper size: (841 x 297mm)	Image Enlargement:	150%
Distance to site:	9.96km	View flat at comfortable arms length		

Distance to: (See table above)		Project No:	P0686	Higher Biscovillack Wind Turbine	
		Rev:	000		T. 01275 627077
		Date	10/11/2025		E. info@amalgamlandscape.co.uk
		Drawn by:	PS		W. www.amalgamlandscape.co.uk


© Amalgam Landscape Ltd. 2025. This drawing may not be reproduced in whole or in part without written permission from Amalgam Landscape Ltd.



**amalgam**  
landscape

T. 01275 627077  
E. [info@amalgamlandscape.co.uk](mailto:info@amalgamlandscape.co.uk)  
W. [www.amalgamlandscape.co.uk](http://www.amalgamlandscape.co.uk)

© Amalgam Landscape Ltd. 2025. This drawing may not be reproduced in whole or in part without written permission from Amalgam Landscape Ltd.

OS grid reference:	E 206183 N 61575	Visualisation Type: 4		Camera / Lens: Nikon D610 / Nikon AF-S Nikkor 50mm f/1.8g	Project No: P0686	<div>Higher Biscovillack Wind Turbine</div> <div>  <div> <div>T. 01275 627077</div> <div>E. <a href="mailto:info@amalgamlandscape.co.uk">info@amalgamlandscape.co.uk</a></div> <div>W. <a href="http://www.amalgamlandscape.co.uk">www.amalgamlandscape.co.uk</a></div> </div> </div>	
Viewpoint altitude:	202m	Horizontal field of view: 53.5°	Projection: planar	Camera height: 1.5m	Rev: 000		
Direction of view:	South-west	Paper size: (841 x 297mm)	Image Enlargement: 150%	Date and time of photo: 26/04/2022 10.00am	Date 10/11/2025		
Distance to site:	9.96km	View flat at comfortable arms length		Weather conditions and visibility: Clear Sky and Very Good	Drawn by: PS		