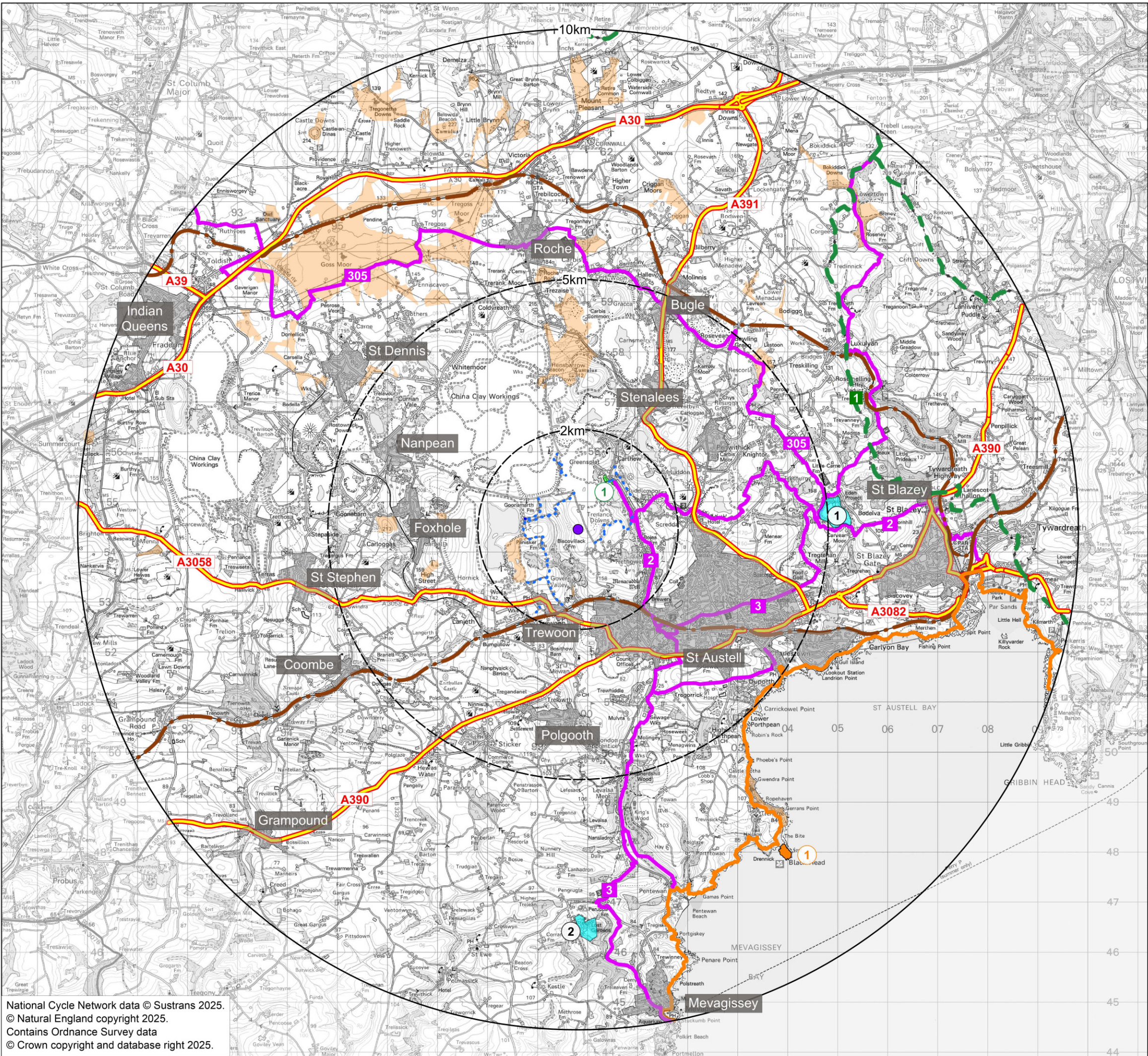




Reproduced from Ordnance Survey digital map data © Crown copyright 2025 licence number 100059809 Ordnance Survey.





**Key**


 Proposed Wind Turbine


 Study Area (10km radius)


**Principal Visual Amenity Receptors**


 South West Coast Path National Trail


 Recreational Route:  
1. Saints Way


 Country Park  
1. Wheal Martyn Museum and Country Park


 National Cycle Route


 A Roads

 Railway

 Public right of way (within 2km)

 Open Access Areas

 National Trust  
1. Black Head

 Places of Interest  
1. Eden Project  
2. Lost Gardens of Heligan

© Amalgam Landscape 2025  
This drawing may not be reproduced in whole or in part without written permission from Amalgam Landscape


Scale 1:75,000 @ A3

0 2 4km

Drawn : PS      Checked : AJW  
Ref : P00686      Revision : 000  
Date : 04/11/2025

**Principal Visual Amenity Receptors**  
Figure 7

**Higher Biscovillack Farm Turbine**

 **amalgam landscape**  
T. 01275 627077  
E. info@amalgamlandscape.co.uk  
W. www.amalgamlandscape.co.uk

National Cycle Network data © Sustrans 2025.  
© Natural England copyright 2025.  
Contains Ordnance Survey data  
© Crown copyright and database right 2025.